

MAY 2025

POPULATION SNAPSHOT

POPULATION AT 2021 CENSUS 1

146,486

(Census 2021)

107,608
Census 2011

36.13%

Population Change From 2001

ESTIMATED RESIDENT POPULATION (ERP) 2

168,461

(2024 Release)

91,858

119.91%

Population Change From 2001

DPLH MIDLINE PROJECTION (2036) 3

231,615

(DPLH 2025)

63,154

Projected Population Change
From 2024 ERP

MEDIAN AGE 1

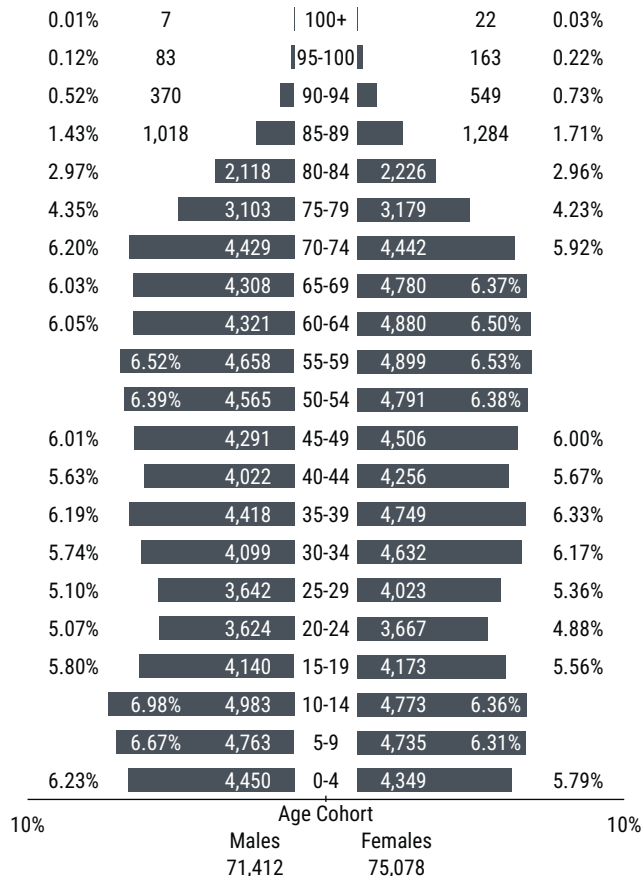
42 Years

(Census 2021)

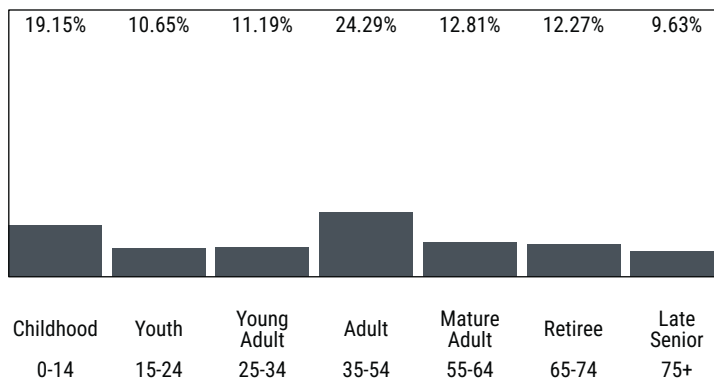


Copyright: Tourism WA: Sea West, Mandurah

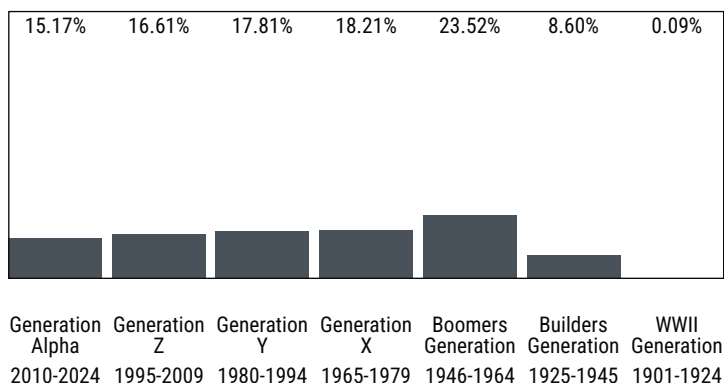
AGE PROFILE 1



LIFE STAGES 1



POPULATION BY GENERATION 1



REFERENCES: 1. Australian Bureau Of Statistics (2022) Census Of Population 2021. 2. Australian Bureau of Statistics (March 2025) Regional Population Report - Estimated Resident Population By Local Government Area. 3. Department Of Planning, Lands & Heritage WA (March 2025) – WA Tomorrow Population Projections.

DISCLAIMER (REGIONAL DEVELOPMENT COMMISSION): To the fullest extent permissible at law the State of Western Australia and its officers, employees, agencies and others acting under its control are irrevocably and unconditionally released from any and all liability to each person or organisation using this publication as a result of any information being incorrect. The information provided is correct to the best of our knowledge, but no warranty as to accuracy is given and each person or organisation should not act on the basis of its contents without taking appropriate independent advice. This information is made available on the understanding that it does not constitute professional or expert advice.

POPULATION AT 2021 CENSUS

1

4,268

(Census 2021)

2,026
Census 2011

110.66% Population Change
From 2001

FINAL ESTIMATES AT 2021 CENSUS

2

5,763

2021 Estimate Post
Census (2023 Release)

2,590

2011 Final Estimate

122.51%

Change From 2011 Final
Estimate

MEDIAN AGE

1

20 Years


(Census 2021)



Copyright: Tourism WA: Lake Navarino (Waroona Dam), Waroona

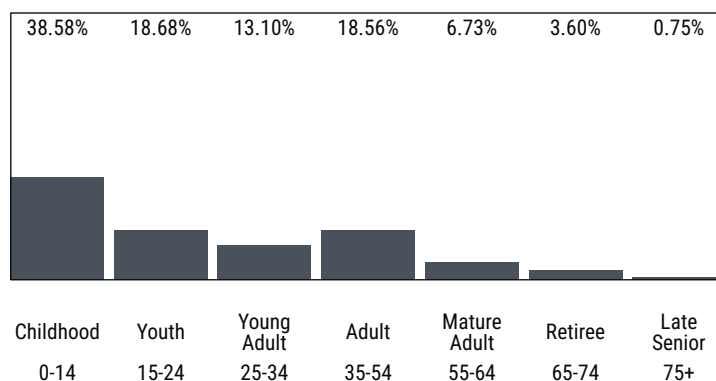
AGE PROFILE

1



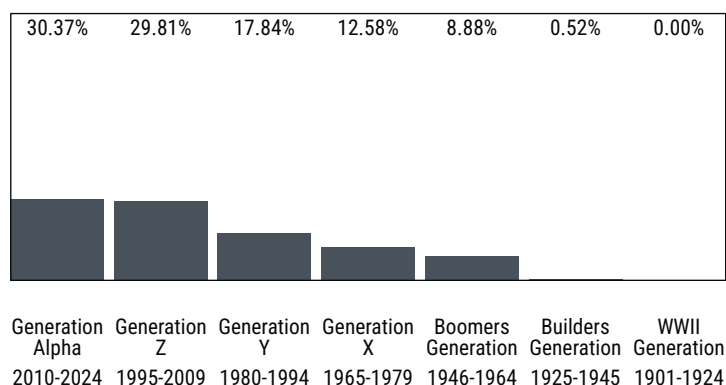
LIFE STAGES

1



POPULATION BY GENERATION

1



REFERENCES: 1. Australian Bureau Of Statistics (2022) Census Of Population 2021. 2. Australian Bureau of Statistics (2023) Final Estimates Of Aboriginal & Torres Strait Islanders From 2021 Census Population Report - Final Estimates By Local Government Area. **Measured by the ABS post 2021 Census and released in 2023, the Final Estimates take into account undercounts and the non-response rate to formulate a valid estimate of Aboriginal & Torres Strait Islanders at the Census.**

DISCLAIMER (REGIONAL DEVELOPMENT COMMISSION): To the fullest extent permissible at law the State of Western Australia and its officers, employees, agencies and others acting under its control are irrevocably and unconditionally released from any and all liability to each person or organisation using this publication as a result of any information being incorrect. The information provided is correct to the best of our knowledge, but no warranty as to accuracy is given and each person or organisation should not act on the basis of its contents without taking appropriate independent advice. This information is made available on the understanding that it does not constitute professional or expert advice.

	Final Estimates Of Aboriginal & Torres Strait Islanders (2021)			Census & Estimated Population		Department Of Planning, Lands and Heritage WA Tomorrow Projections		
	#	%	Total Population	2021 Census Population	2024 Estimated Resident Population	2036 Lower Projection	2036 Midline Projection	2036 Upper Projection
Peel Region	5,763	3.80%	151,515	146,486	168,461	203,755	231,615	259,485
Boddington (S)	85	4.83%	1,760	1,705	1,808	1,415	1,825	2,240
Mandurah (C)	3,587	3.84%	93,412	90,306	102,922	115,610	130,125	144,635
Murray (S)	666	3.57%	18,639	18,068	20,563	25,670	29,650	33,630
Serpentine-Jarrahdale (S)	1,226	3.68%	33,349	32,173	38,631	56,765	64,790	72,820
Waroon (S)	199	4.57%	4,355	4,234	4,537	4,295	5,225	6,160

REFERENCES: 1. Australian Bureau Of Statistics (2022) Census Of Population 2021. 2. Australian Bureau of Statistics (March 2025) Regional Population Report - Estimated Resident Population By Local Government Area. 3. Department Of Planning, Lands & Heritage WA (March 2025) – WA Tomorrow Population Projections. 4. Australian Bureau of Statistics (2023) Final Estimates Of Aboriginal & Torres Strait Islanders From 2021 Census Population Report - Final Estimates By Local Government Area. **Measured by the ABS post 2021 Census and released in 2023, the Final Estimates take into account undercounts and the non-response rate to formulate a valid estimate of Aboriginal & Torres Strait Islanders at the Census.**

DISCLAIMER (REGIONAL DEVELOPMENT COMMISSION): To the fullest extent permissible at law the State of Western Australia and its officers, employees, agencies and others acting under its control are irrevocably and unconditionally released from any and all liability to each person or organisation using this publication as a result of any information being incorrect. The information provided is correct to the best of our knowledge, but no warranty as to accuracy is given and each person or organisation should not act on the basis of its contents without taking appropriate independent advice. This information is made available on the understanding that it does not constitute professional or expert advice.